



PUBLIC NOTICE

US Army Corps
of Engineers
New York District
Jacob K. Javits Federal Building
New York, N.Y. 10278-0090
ATTN: Regulatory Branch

In replying refer to:

Public Notice Number: NAN-2014-00038-EYA

Issue Date: April 21, 2014

Expiration Date: May 21, 2014

To Whom It May Concern:

The New York District, Corps of Engineers has received an application for a Department of the Army permit pursuant to Section 10 of the Rivers and Harbors Act of 1899 (33 U.S.C. 403), Section 404 of the Clean Water Act (33 U.S.C. 1344).

APPLICANT: Darling International, Inc.
825 Wilson Avenue
Newark, NJ 07105

ACTIVITY: Installation of commercial pier and bank stabilization

WATERWAY: Passaic River

LOCATION: Town of Newark, Essex County, New Jersey

A detailed description and plans of the applicant's activity are enclosed to assist in your review.

The decision whether to issue a permit will be based on an evaluation of the probable impact including cumulative impacts of the proposed activity on the public interest. That decision will reflect the national concern for both protection and utilization of important resources. The benefit which reasonably may be expected to accrue from the proposal must be balanced against its reasonably foreseeable detriments. All factors which may be relevant to the proposal will be considered including the cumulative effects thereof; among those are conservation, economics, aesthetics, general environmental concerns, wetlands, historic properties, fish and wildlife values, flood hazards, floodplain values, land use, navigation, shoreline erosion and accretion, recreation, water supply and conservation, water quality, energy needs, safety, food and fiber production, mineral needs, considerations of property ownership and, in general, the needs and welfare of the people.

The Corps of Engineers is soliciting comments from the public; Federal, state, and local agencies and officials; Indian Tribes; and other interested parties in order to consider and evaluate the impacts of this proposed activity. Any comments received will be considered by the Corps of Engineers to determine whether to issue, modify, condition or deny a permit for this proposal. To make this decision, comments are used to assess impacts on endangered species, historic properties, water quality, general environmental effects, and the other public interest factors listed above. Comments are used in preparation of an Environmental Assessment and/or an Environmental Impact Statement pursuant to the National Environmental Policy Act. Comments are also used to determine the need for a public hearing and to determine the overall public interest of the proposed activity.

ALL COMMENTS REGARDING THE PERMIT APPLICATION MUST BE PREPARED IN WRITING AND MAILED TO REACH THIS OFFICE BEFORE THE EXPIRATION DATE OF THIS NOTICE, otherwise, it will be presumed that there are no objections to the activity. Comments provided will become a part of the public record for this action.

CENAN-OP-RE
PUBLIC NOTICE NO. NAN-2014-00038-EYA

Any person may request, in writing, before this public notice expires, that a public hearing be held to collect information necessary to consider this application. Requests for public hearings shall state, with particularity, the reasons why a public hearing should be held. It should be noted that information submitted by mail is considered just as carefully in the permit decision process and bears the same weight as that furnished at a public hearing.

Our preliminary determination is that the activity for which authorization is sought herein is not likely to affect any Federally endangered or threatened species or their critical habitat. However, pursuant to Section 7 of the Endangered Species Act (16 U.S.C. 1531), the District Engineer is consulting with the appropriate Federal agency to determine the presence of and potential impacts to listed species in the project area or their critical habitat.

The Magnuson-Stevens Fishery Conservation and Management Act, as amended by the Sustainable Fisheries Act (Public Law 104-267), requires all Federal agencies to consult with the National Oceanic and Atmospheric Administration Fisheries Service (NOAA/FS) on all actions, or proposed actions, permitted, funded, or undertaken by the agency, that may adversely affect Essential Fish Habitat (EFH). The proposed work, fully described in the attached work description, could cause the disruption of habitat for various lifestages of some EFH-designated species as a result of a temporary increase in turbidity during construction. However, the New York District has made the preliminary determination that the site-specific adverse effects are not likely to be substantial because it is expected that fish populations would avoid the small area of disturbance. Further consultation with NOAA/FS regarding EFH impacts and conservation recommendations being conducted and will be concluded prior to the final decision.

Based upon a review of the latest published version of the National Register of Historic Places, there are no known sites eligible for, or included in, the Register within the permit area. Presently unknown archeological, scientific, prehistorical, or historical data may be lost by work accomplished under the required permit.

Reviews of activities pursuant to Section 404 of the Clean Water Act will include application of the guidelines promulgated by the Administrator, U.S. Environmental Protection Agency, under authority of Section 404 (b) of the Clean Water Act and the applicant will obtain a water quality certificate or waiver from the appropriate state agency in accordance with Section 401 of the Clean Water Act prior to a permit decision.

Pursuant to Section 307 (c) of the Coastal Zone Management Act of 1972 as amended [16 U.S.C. 1456 (c)], for activities under consideration that are located within the coastal zone of a state which has a federally approved coastal zone management program, the applicant has certified in the permit application that the activity complies with, and will be conducted in a manner that is consistent with, the approved state coastal zone management program. By this public notice, we are requesting the state's concurrence with, objection to, or waiver of the applicant's certification. No permit decision will be made until one of these actions occurs. For activities within the coastal zone of New Jersey State, the applicant's certification and accompanying information is available from the New Jersey Department of Environmental Protection, Coastal Management Program, P.O. Box 418, 401 E. State Street, Trenton, NJ, 08625, Telephone (609) 633-2201. Comments regarding the applicant's certification, and copies of any letters to this office commenting upon this proposal, should be so addressed.

In addition to any required water quality certificate and coastal zone management program concurrence, the applicant has obtained or requested the following governmental authorization for the activity under consideration:

CENAN-OP-RE
PUBLIC NOTICE NO. NAN-2014-00038-EYA

- New Jersey Department of Environmental Protection

It is requested that you communicate the foregoing information concerning the activity to any persons known by you to be interested and who did not receive a copy of this notice. If you have any questions concerning this application, you may contact this office at (917) 790-8092 and ask for Jun Yan.

In order for us to better serve you, please complete our Customer Service Survey located at <http://www.nan.usace.army.mil/Missions/Regulatory/CustomerSurvey.aspx>.

For more information on New York District Corps of Engineers programs, visit our website at <http://www.nan.usace.army.mil>.

A handwritten signature in black ink, appearing to read "Jodi M. McDonald", with a stylized flourish at the end.

Jodi M. McDonald
Chief, Regulatory Branch

Enclosures

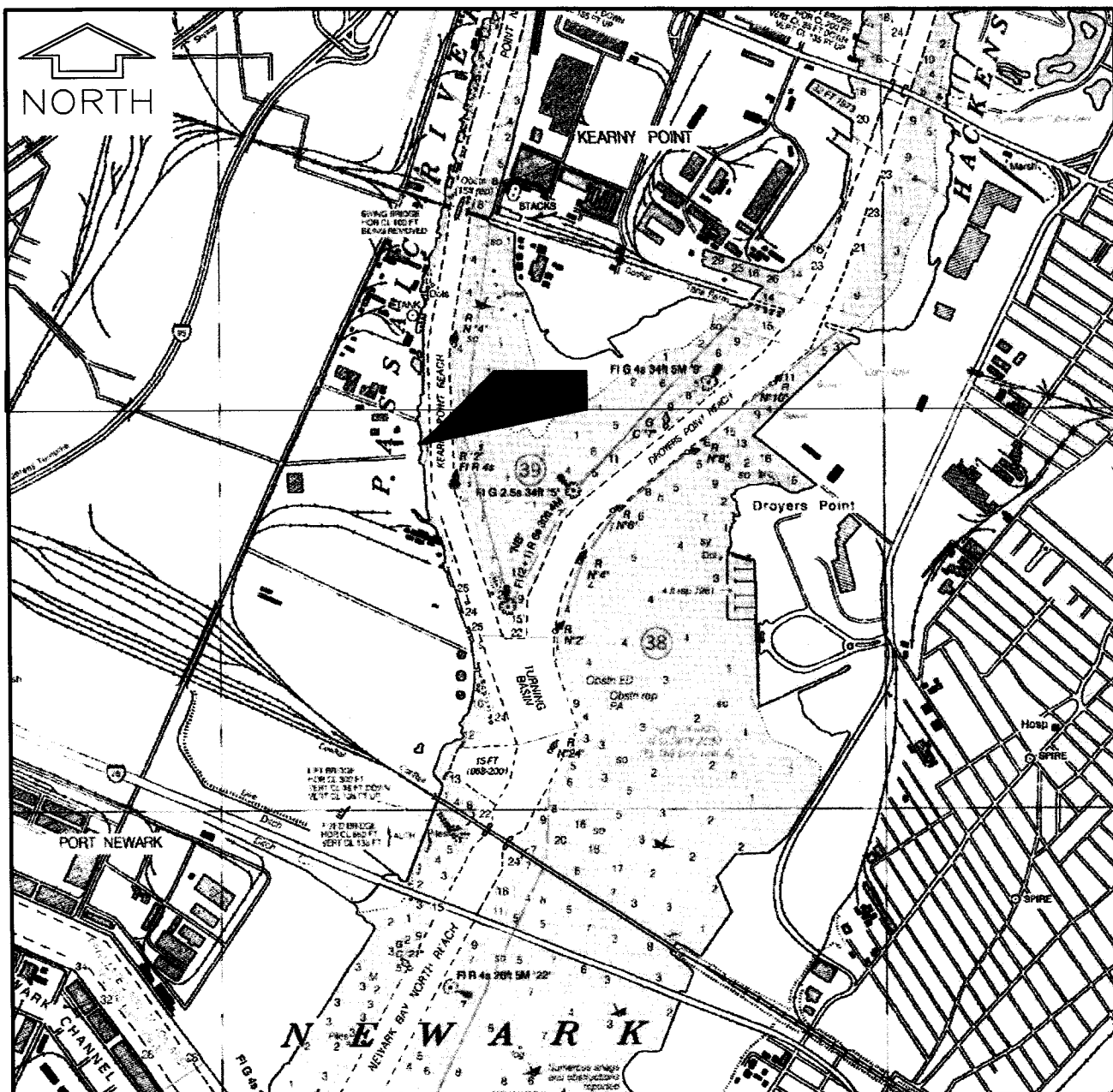
WORK DESCRIPTION

The applicant, Darling International, Inc., has requested Department of the Army authorization for installation of commercial pier and shoreline stabilization in the Passaic River, City of Newark, Essex County, New Jersey.

The work would involve demolition of an existing pier and installation of a 1,925-square feet open grate steel pier supported by 18-inch diameter steel pipe piles installed into bedrock using a rock socket and the installation of two (2) steel dolphins, each consisting of four (4) 18-inch diameter steel pipe piles driven into the river bottom. The dolphin piles will be fitted with a 22-inch diameter steel tube fender and a rubber panel fender. The project will also include the placement of new shoreline protection stone revetment over approximately 9,580-square feet of shoreline with approximately 1,198.5-cubic yards of stone fill placed within waters of the United States.

As part of the loading operation, an 88-foot long by 29-foot wide berthing barge will be docked at the proposed pier year-round. The barge is not permanently attached to the pier and can be moved.

The stated purpose of this project is to provide safe mooring for commercial use.



TAKEN FROM HAGSTROM
HUDSON COUNTY
NEW JERSEY

VICINITY MAP

0 5000 FEET

FOR PERMIT USE ONLY

SCALE

REV. 1 3/10/14

PURPOSE: TO REPLACE TEMPORARY MOORING BARGE
WITH A FIXED PIER AND MOORING DOLPHINS,
RESTORE SHORELINE RIPRAP

DATUM: USACE MLW

AGENT: OCEAN AND COASTAL CONSULTANTS, INC.

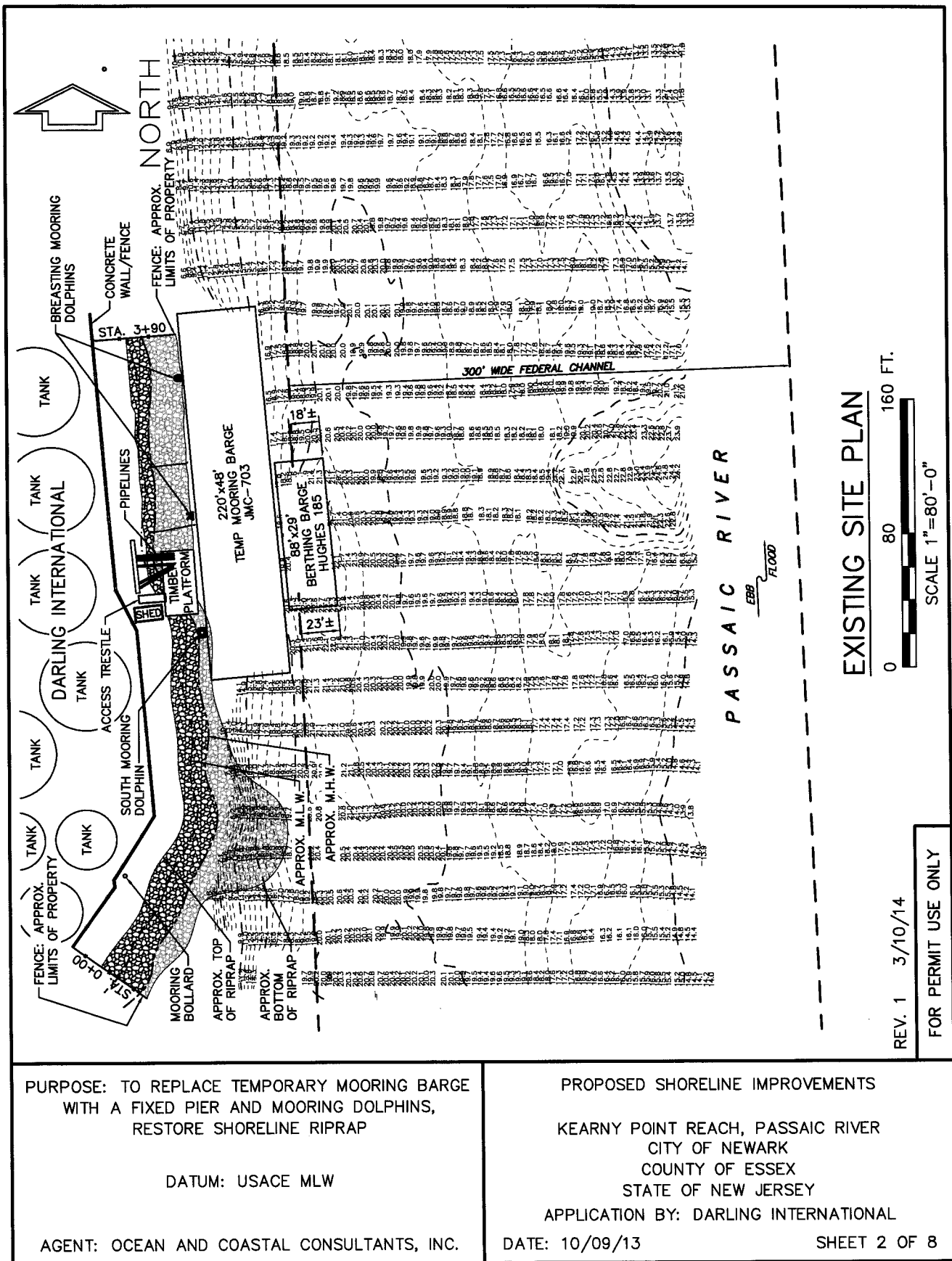
PROPOSED SHORELINE IMPROVEMENTS


KEARNY POINT REACH, PASSAIC RIVER
CITY OF NEWARK
COUNTY OF ESSEX
STATE OF NEW JERSEY

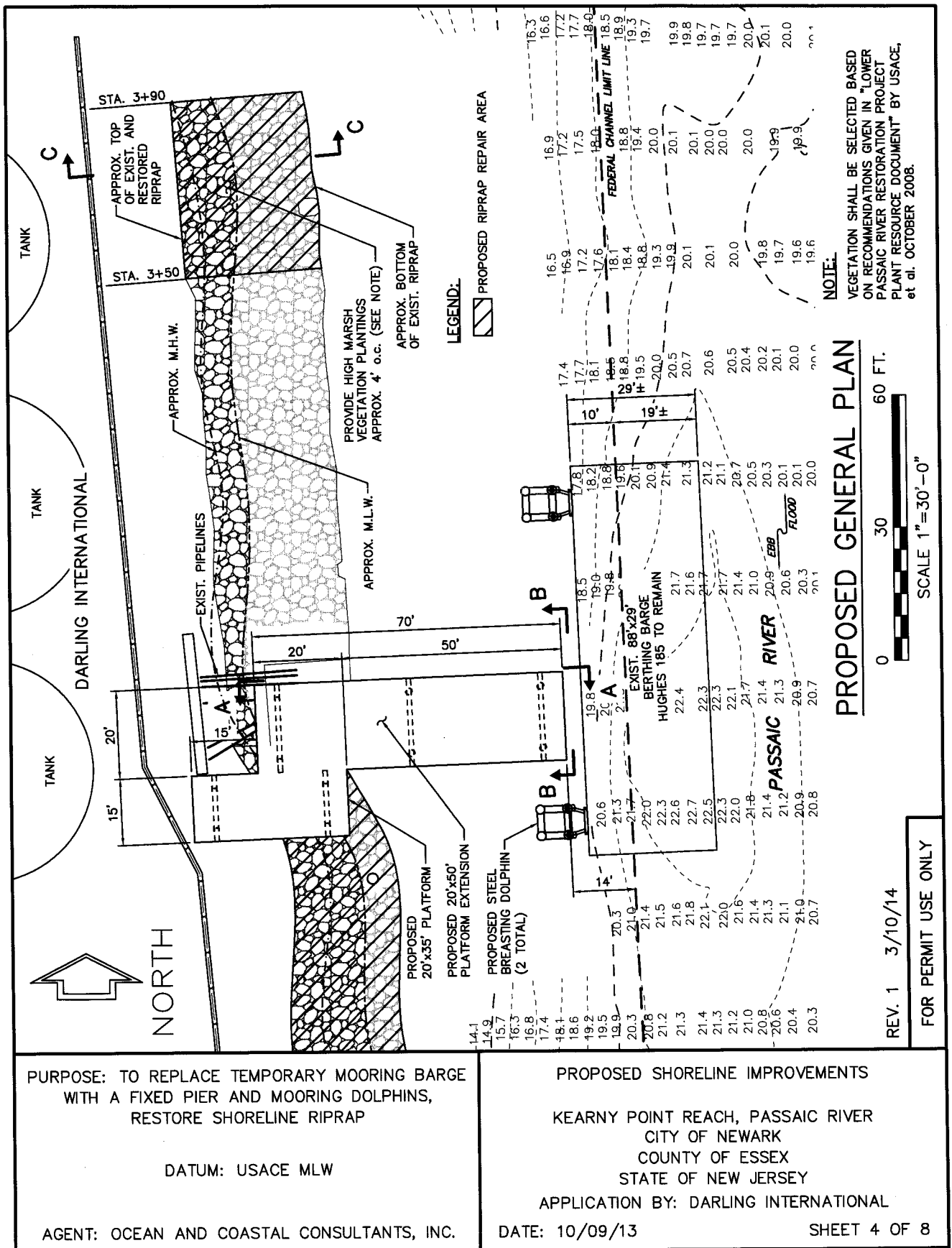
APPLICATION BY: DARLING INTERNATIONAL

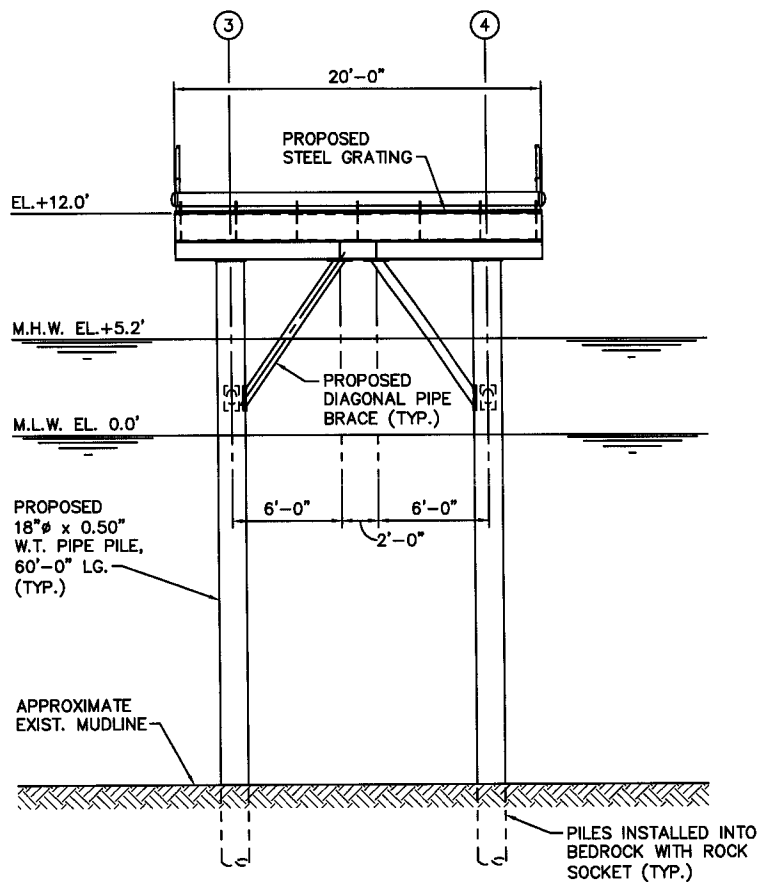
DATE: 10/09/13

SHEET 1 OF 8

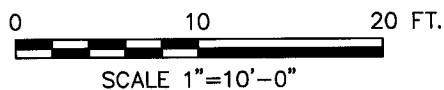








PROPOSED SECTION B-B



FOR PERMIT USE ONLY

REV. 1 3/10/14

PURPOSE: TO REPLACE TEMPORARY MOORING BARGE
WITH A FIXED PIER AND MOORING DOLPHINS,
RESTORE SHORELINE RIPRAP

DATUM: USACE MLW

AGENT: OCEAN AND COASTAL CONSULTANTS, INC.

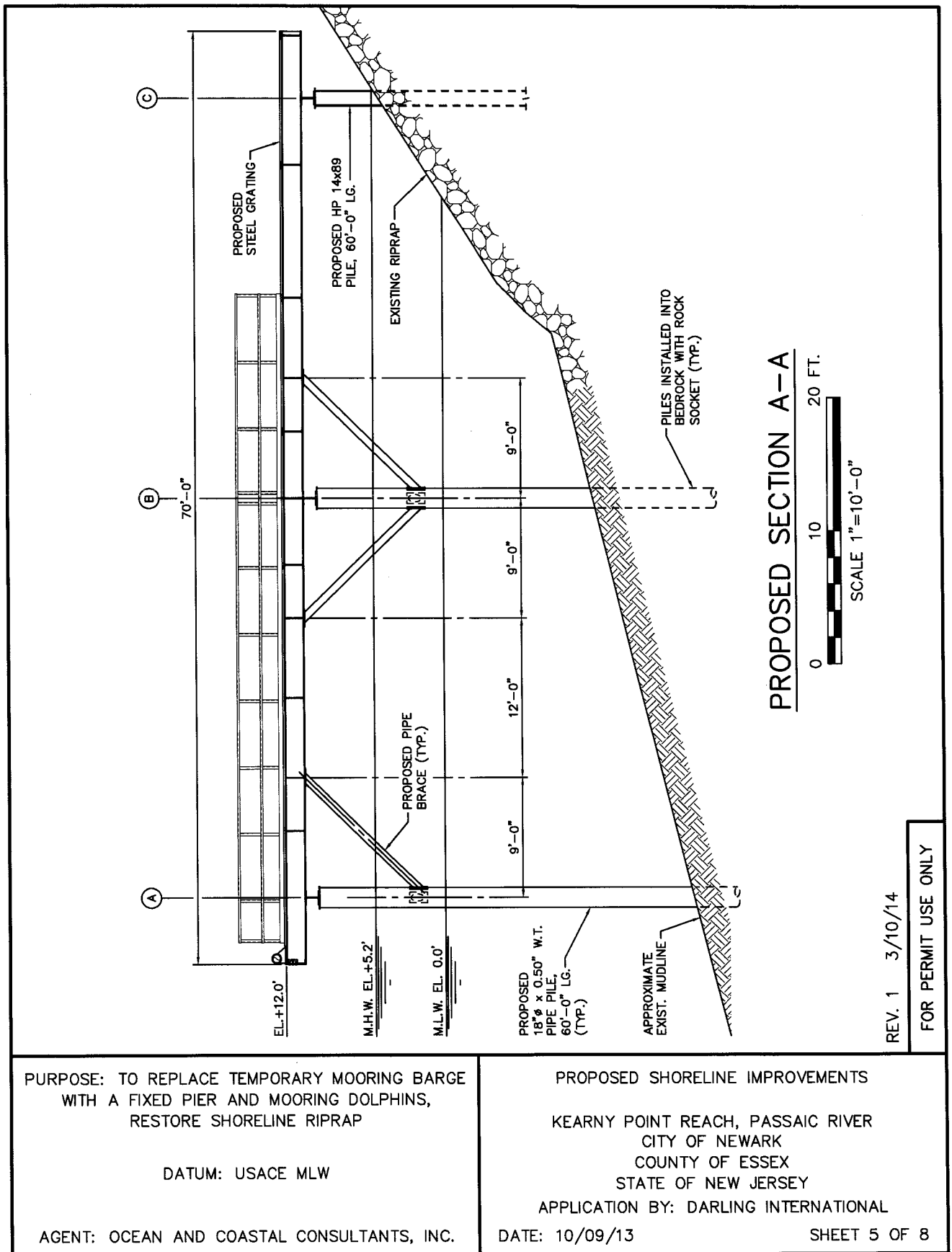
PROPOSED SHORELINE IMPROVEMENTS

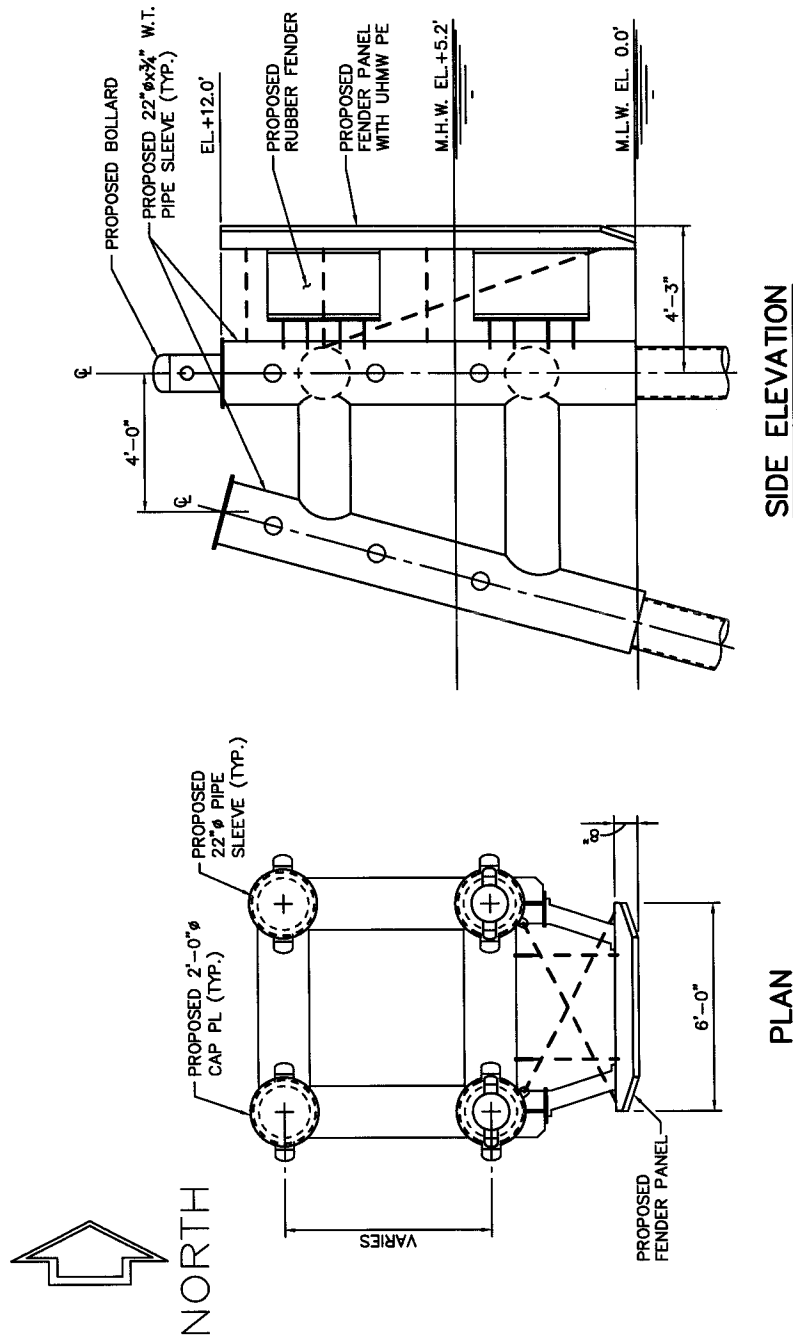
KEARNY POINT REACH, PASSAIC RIVER
CITY OF NEWARK
COUNTY OF ESSEX
STATE OF NEW JERSEY

APPLICATION BY: DARLING INTERNATIONAL

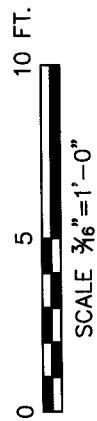
DATE: 10/09/13

SHEET 6 OF 8





PROPOSED FENDER SYSTEM



REV. 1 3/10/14

FOR PERMIT USE ONLY

PURPOSE: TO REPLACE TEMPORARY MOORING BARGE
WITH A FIXED PIER AND MOORING DOLPHINS,
RESTORE SHORELINE RIPRAP

DATUM: USACE MLW

AGENT: OCEAN AND COASTAL CONSULTANTS, INC.

PROPOSED SHORELINE IMPROVEMENTS

KEARNY POINT REACH, PASSAIC RIVER

CITY OF NEWARK

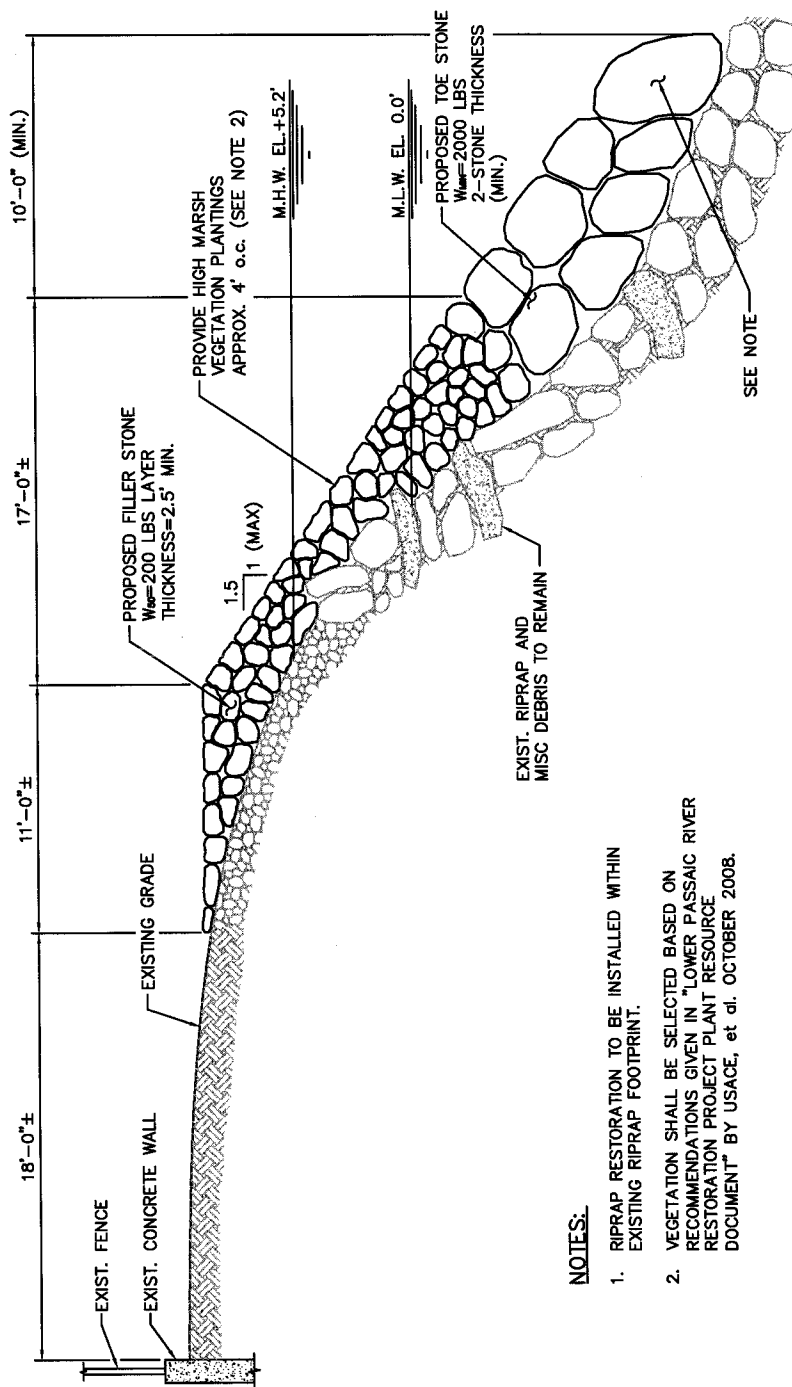
COUNTY OF ESSEX

STATE OF NEW JERSEY

APPLICATION BY: DARLING INTERNATIONAL

DATE: 10/09/13

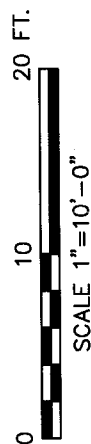
SHEET 7 OF 8



NOTES:

1. RIPRAP RESTORATION TO BE INSTALLED WITHIN EXISTING RIPRAP FOOTPRINT.
2. VEGETATION SHALL BE SELECTED BASED ON RECOMMENDATIONS GIVEN IN "LOWER PASSAIC RIVER RESTORATION PROJECT PLANT RESOURCE DOCUMENT" BY USACE, et al. OCTOBER 2008.

PROPOSED SECTION C-C



REV. 1 3/10/14

FOR PERMIT USE ONLY

PURPOSE: TO REPLACE TEMPORARY MOORING BARGE WITH A FIXED PIER AND MOORING DOLPHINS, RESTORE SHORELINE RIPRAP

DATUM: USACE MLW

AGENT: OCEAN AND COASTAL CONSULTANTS, INC.

PROPOSED SHORELINE IMPROVEMENTS

KEARNY POINT REACH, PASSAIC RIVER
CITY OF NEWARK
COUNTY OF ESSEX
STATE OF NEW JERSEY

APPLICATION BY: DARLING INTERNATIONAL

DATE: 10/09/13

SHEET 8 OF 8

NAN-2014-00038